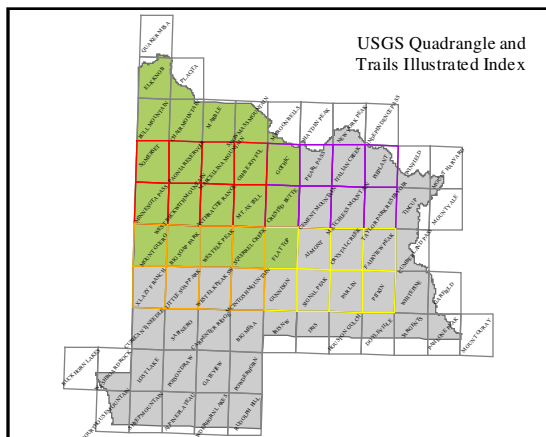


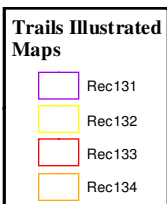
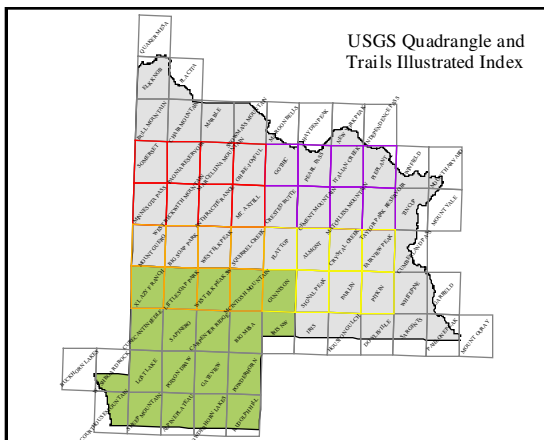
Figure IV-2 Recreation Resources in Gunnison County Panel Breakdown and Uniform Legend



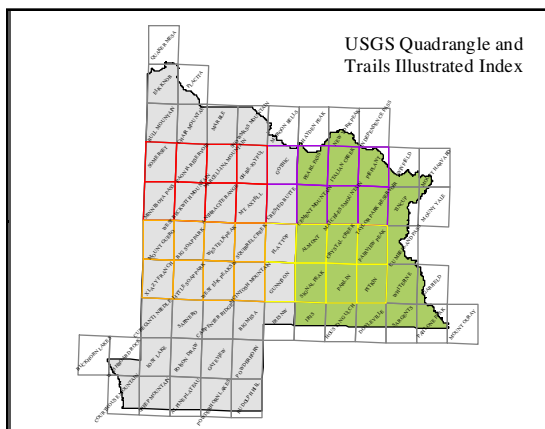
Panel 1 of 3



Panel 2 of 3



Panel 3 of 3



The Gunnison County Recreational Resources Maps are based on USGS GIS data, and information obtained from the United States Forest Service and Bureau of Land Management. These maps are for general reference only. For more precise information appropriate for backcountry travel, consult USGS quadrangle mapping, or National Geographic Trails Illustrated Maps 131, 132, 133, and 134 (See Quad Index). Maps are available in 36 x 36 " format, please contact the GIS/Mapping Dept. at 970.641.7620.