


Upper Crystal River Valley Community Wildfire Protection Plan



Prepared in cooperation with:

**Carbondale & Rural Fire Protection District
Gunnison County Emergency Management
Montrose Interagency Fire Management Unit
Colorado State Forest Service**

January 2011



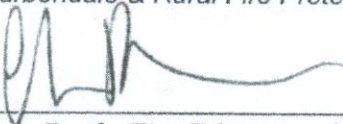
ROCKY MOUNTAIN ECOLOGICAL SERVICES, INC.
PO BOX 833 • GLENWOOD SPRINGS • COLORADO • 81602
PHONE/FAX: (970) 945-9558 • WWW.RMES-INC.COM


Upper Crystal River Valley Community Wildfire Protection Plan


Prepared for:
**Carbondale & Rural Fire Protection District and
Gunnison County**


*Signed Copies on File with Montrose Interagency Fire Management Unit, the Colorado
State Forest Service and the Carbondale & Rural Fire Protection District*


Approved by:


02/22/2011
Chris Barth, Fire Education/Mitigation Specialist
Montrose Interagency Fire Management Unit


2/24/2011
Ron Leach, Fire Chief
Carbondale & Rural Fire Protection District


2/22/11
Tim Cudmore, District Forester
Gunnison District, Colorado State Forest Service


3/2/11
Doug Paul, Fire Mitigation Specialist
Upper Colorado River Interagency Fire Management
Bureau of Land Management


02/22/11
Scott Morrill, Emergency Manager
Gunnison County Emergency Management

Submitted by:
Rocky Mountain Ecological Services, Inc.
PO Box 833
Glenwood Springs, CO 81602
970-945-9558
epetterson@rmes-inc.com

TABLE OF CONTENTS

1	INTRODUCTION.....	7
1.1	PURPOSE AND NEED.....	7
1.2	CWPP PROCESS.....	9
1.3	WILDLAND FIRE PRIMER.....	10
2	UPPER CRYSTAL RIVER VALLEY PROFILE.....	16
2.1	AREA DESCRIPTION.....	16
2.2	CLIMATE.....	16
2.3	TOPOGRAPHY.....	17
2.4	HISTORIC FIRE OCCURRENCE.....	17
2.5	WILDFIRE PREPAREDNESS.....	19
2.6	VEGETATION AND FUELS.....	21
2.7	MOUNTAIN PINE BEETLE.....	23
3	WILDFIRE HAZARD AND RISK ASSESSMENT.....	29
3.1	FUEL MODELS.....	29
3.1.1	Moderate Load, Dry Climate Grass GR4.....	29
3.1.2	High Load, Dry Climate Shrub SH5.....	29
3.1.3	Moderate Load Humid Climate Timber Shrub TU2.....	30
3.1.4	Very High Load Dry Climate Timber Shrub TU5.....	31
3.1.5	Moderate Load Conifer Litter TL3.....	32
3.2	RESULTS OF MODELING.....	32
4	HAZARD MITIGATION AND PREPAREDNESS RECOMMENDATIONS.....	39
4.1	RECOMMENDED ACTIONS.....	39
4.2	NEIGHBORHOOD DESCRIPTIONS & MITIGATION RECOMMENDATIONS.....	43
4.2.1	Chair Mountain Ranch.....	43
4.2.2	Hermits Hideaway.....	44
4.2.3	Serpentine Trail.....	45
4.2.4	West 5 th Street.....	47
4.2.5	Town of Marble.....	49
4.2.6	Marble Mountain Ranch.....	50
5	BIBLIOGRAPHY.....	51
6	APPENDIX A- PRESCRIPTION SPECIFICATIONS.....	54
6.1	DEFENSIBLE SPACE AROUND HOMES.....	54
6.2	REDUCTION OF STRUCTURE IGNITABILITY.....	55
6.3	FUEL BREAKS (ROADSIDE THINNING).....	59
6.3.1	Serpentine Trail & Marble Mountain Ranch.....	60
6.3.2	West 5 th Street.....	60
7	APPENDIX B- NEIGHBORHOOD HAZARD ASSESSMENTS (CRFPD).....	61



LIST OF FIGURES

Figure 1: Upper Crystal River Valley CWPP Area & Land Ownership 15
Figure 2: Fire History Data, Sopris Ranger District, 1985-2009..... 19
Figure 3: Value Ratings..... 35
Figure 4: Risk Ratings 36
Figure 5: Hazard Ratings- Modeled Results..... 37
Figure 6: Wildfire Danger Rating Map..... 38
Figure 7: Mitigation Areas..... 42

LIST OF TABLES

Table 1: Monthly Climate Summary for Upper Crystal River Valley (1979-1994)..... 16
Table 2: Average and Severe Case Fire Weather and Fuel Moisture Conditions for June - August, McClure Pass, Colorado (1990-2009)..... 17
Table 3: Fuel Models and Fire Behavior..... 32
Table 4: Neighborhood Wildfire Risk and Hazard Rating..... 34

